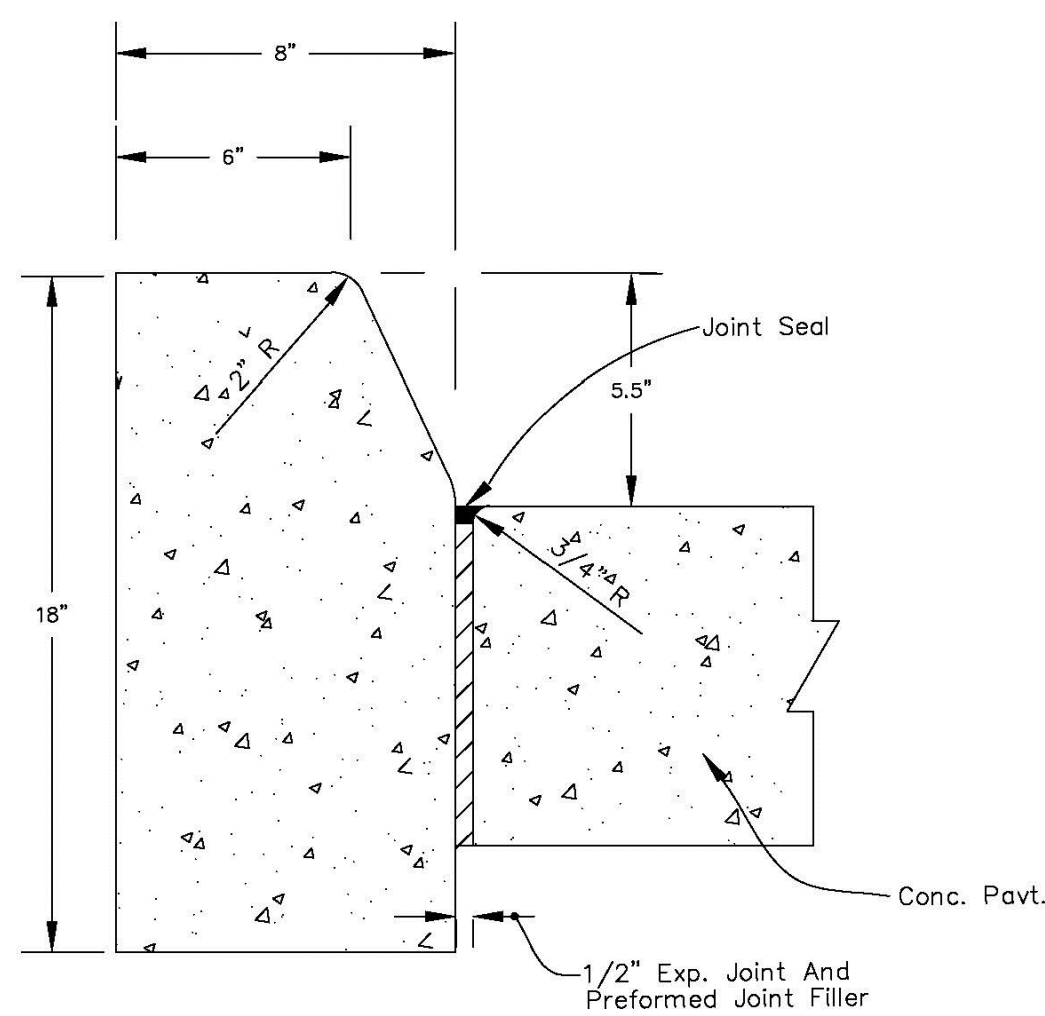


CONCRETE CURB AND GUTTER DETAIL

ENGINEERING STANDARDS 2025			
REVISIONS BY DATE S.S. 07-2016		ENGINEERING DIVISION CITY OF POMPANO BEACH	CONCRETE CURB AND GUTTER
		SCALE: N.T.S.	DATE: MAY 2022 DWG. NO. 300-1

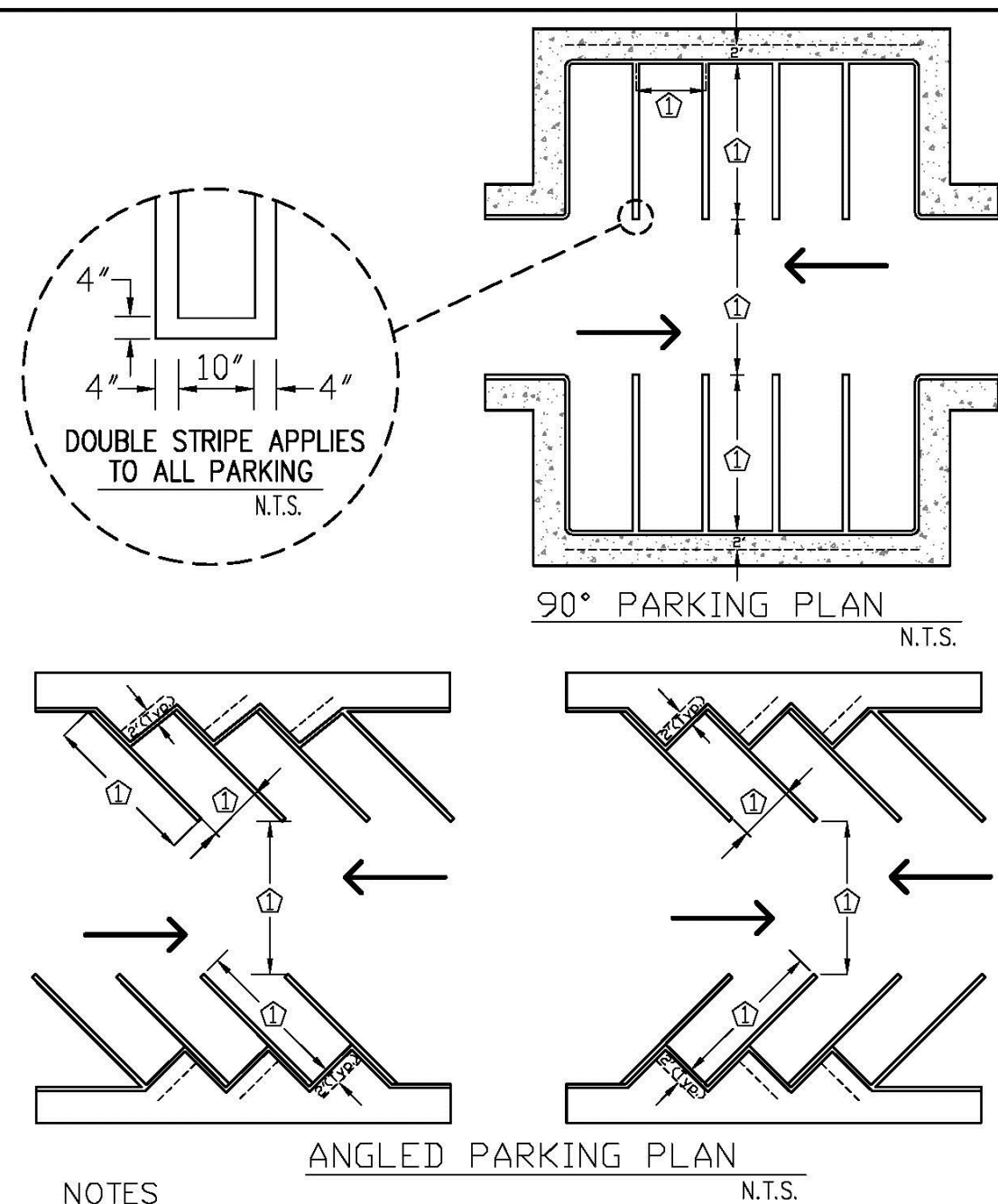


TYPE "D" CURB

USE ADJACENT TO CONCRETE OR FLEXIBLE PAVEMENT, CONCRETE JOINT, PREFORMED JOINT FILLER AND JOINT SEAL ANTIMATERIALS. NOT TO BE USED ON CURBS AND CONCRETE PAVEMENT ONLY.

CONCRETE CURB DETAIL

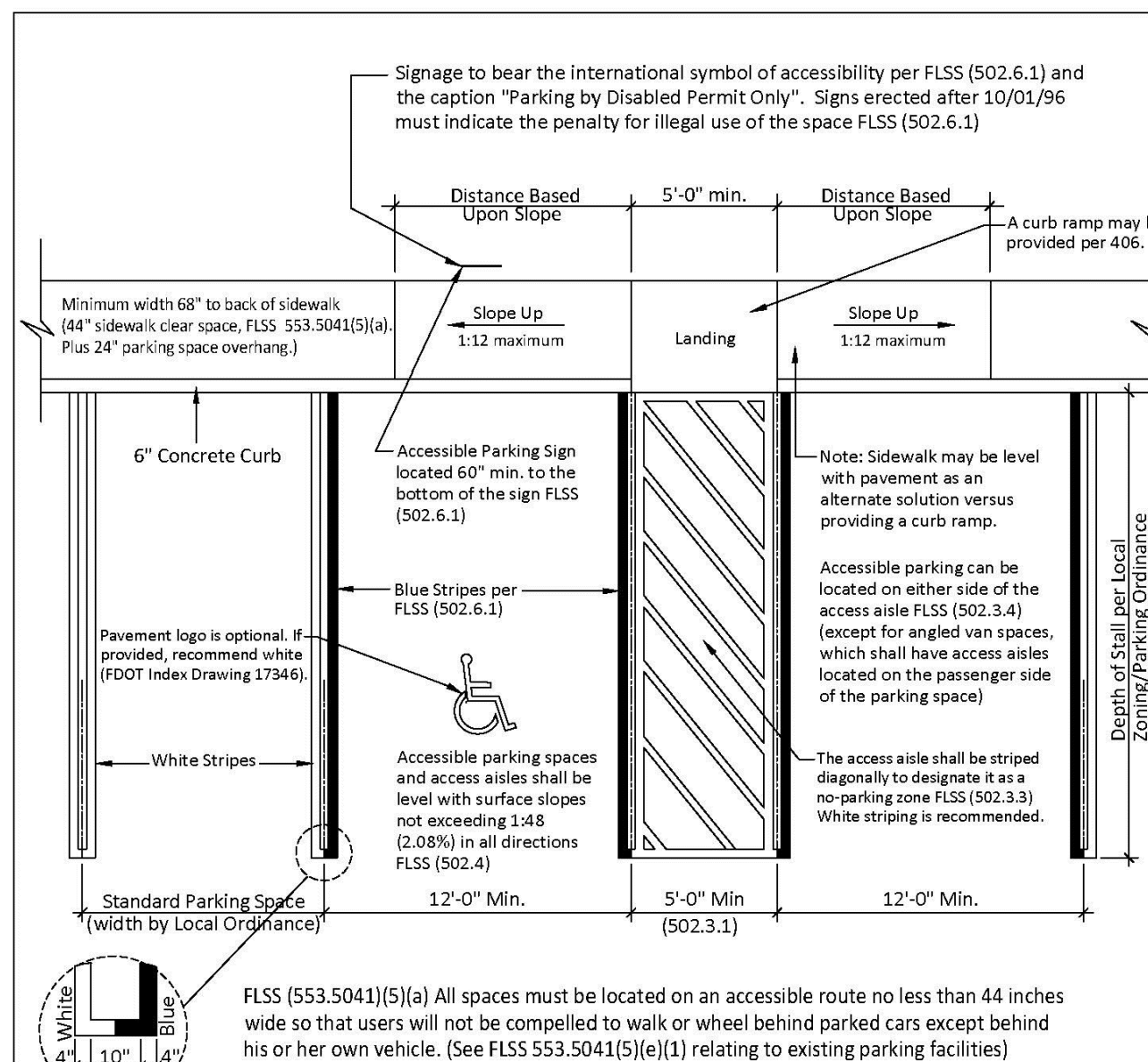
ENGINEERING STANDARDS 2025			
REVISIONS		ENGINEERING DIVISION CITY OF POMPANO BEACH	CONCRETE CURB
BY	DATE		
S.S.	01-2014		
S.S.	08-2015		
S.S.	07-2016		
SCALE: N.T.S.			DATE: MAY 2022 DWG. NO. 300-2



ANGLED PARKING PLAN

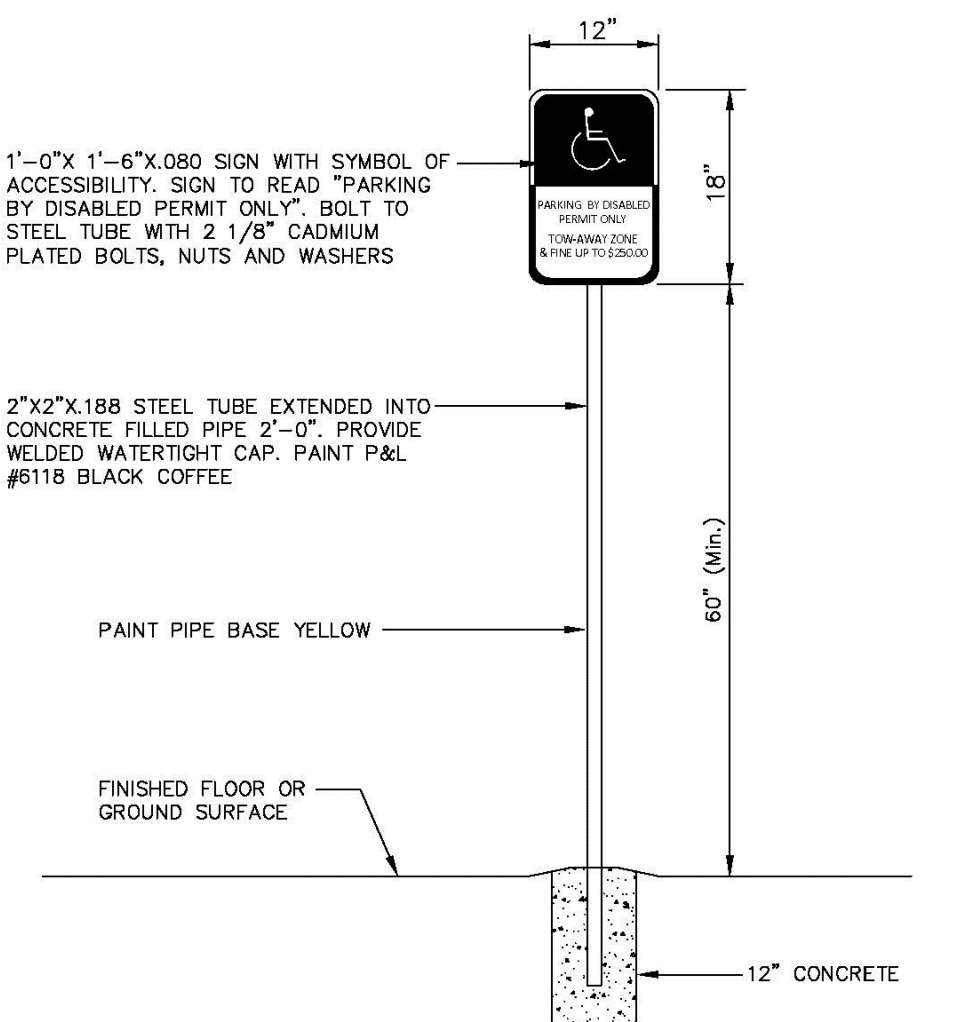
- | NOTES | N.T.S. |
|---|--------|
| <p>① INDICATED DIMENSION BY LOCAL ZONING ORDINANCE.</p> <p>2 CURBING APPLIES TO ALL PARKING.</p> <p>3 EACH SPACE SHALL BE DESIGNATED BY FOUR 4 INCH WIDE VISIBLE STRIPING CONSISTING OF WHITE PAINT OR AS APPROVED BY THE CITY.</p> | |

ENGINEERING STANDARDS 2025			
REVISIONS		ENGINEERING DIVISION CITY OF POMPANO BEACH	STANDARD PARKING SPACES
BY	DATE		
		SCALE: N.T.S.	DATE: MAY 2022 DWG. NO. 300-3



Recommended Accessible Parking Space(s)	
Design for Double Line Requirements	N.T.S.

ENGINEERING STANDARDS 2025			
REVISIONS		ENGINEERING DIVISION CITY OF POMPANO BEACH	ACCESSIBLE PARKING SPACES
BY	DATE		
SCALE: N.T.S.		DATE: MAY 2022 DWG. NO.	300-4

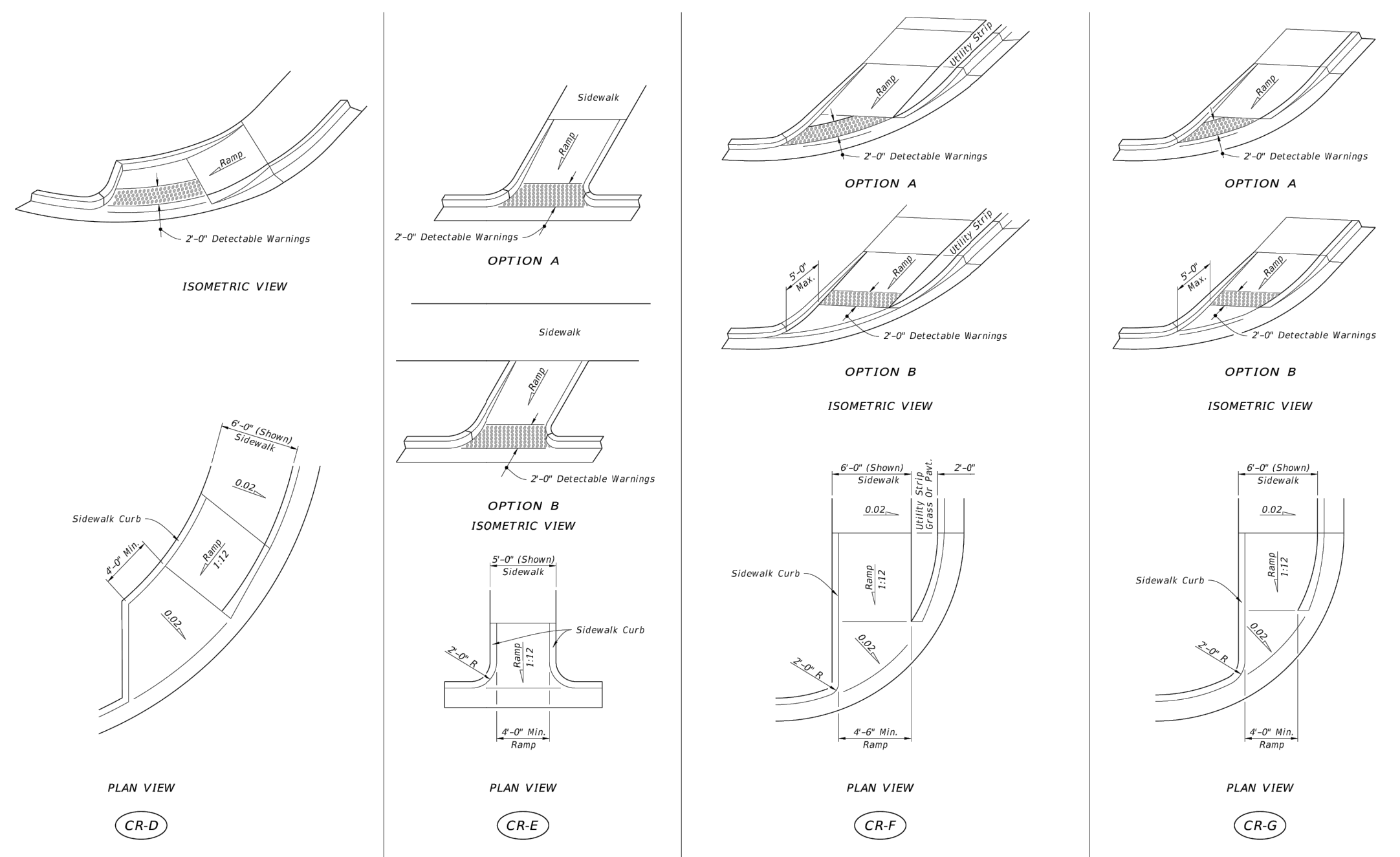


ACCESSIBLE PARKING SPACE SIGN


SIGN NOTE

ACCESSIBLE PARKING SPACES SHALL BE POSTED WITH A FIXED PARKING SIGN NO LESS THAN 60" Min. TO THE BOTTOM OF THE SIGN AND WHICH BEARS THE INTERNATIONAL SYMBOL OF ACCESSIBILITY MEETING THE REQUIREMENTS OF THE STANDARDS AND THE CAPTION "PARKING BY DISABLED PERMIT ONLY." AND MUST INDICATE THE PENALTY FOR ILLEGAL USE OF THE SPACE.

ENGINEERING STANDARDS 2025			
REVISIONS		ENGINEERING DIVISION CITY OF POMPANO BEACH	ACCESSIBLE SPACE SIGN
BY	DATE		
SCALE: N.T.S.			DATE: MAY 2022 DWG. NO. 300-5



SIDEWALK CURB RAMPS CR-D, CR-E, CR-F & CR-G

LAST REVISION 11/01/21	DESCRIPTION: REVISED	 FY 2025-26 STANDARD PLANS	DETECTABLE WARNINGS AND SIDEWALK CURB RAMPS	INDEX 522-002	SHEET 4 of 7
------------------------------	-------------------------	--	---	------------------	-----------------

THIS ITEM HAS BEEN DIGITALLY SIGNED
AND SEALED BY GEORGE BALABAN, P.E.
ON THE DATE ADJACENT TO THE SEAL.

SIGNATURE MUST BE VERIFIED ON ANY
ELECTRONIC COPIES.

THE PRESENCE OF GROUNDWATER SHOULD BE ANTICIPATED. CONTRACTOR'S BID SHALL INCLUDE CONSIDERATION FOR ADDRESSING THIS ISSUE AND OBTAINING ALL NECESSARY PERMITS.

ALL ELEVATIONS SHOWN ON THESE PLANS ARE
BASED ON THE NAVD 88. TO CONVERT THE
ELEVATION HEREON TO NGVD 29 ADD 1.51
FEET.



KNOW WHAT'S BELOW
ALWAYS CALL 811
BEFORE YOU DIG

It's fast. It's free. It's the law.

www.callsunshine.com

